

## Directions to Narragansett Boat Club – 2 River Rd, Providence, RI

Google Coordinates: 41.832631,-71.378058

**For Trailers:** Approach NBC from the **South** using the following directions

Coaches/Cox meeting is at 8:30AM Races start at 10AM

\*\*\*Plan to arrive **before 7:30am** to line up for trailer parking\*\*\*

DO NOT try to park on River Rd or in the park before that time! We will get everyone parked quickly if you line up SOUTH of NBC. O/N parking is prohibited. THANKS!

From I-195E

Take exit 1A toward Gano St

Turn left on India St back under I-195 onto Gano St

From I-195W

Take exit 1D – turn right at the bottom of the exit onto Gano St

Continue onto Gano St

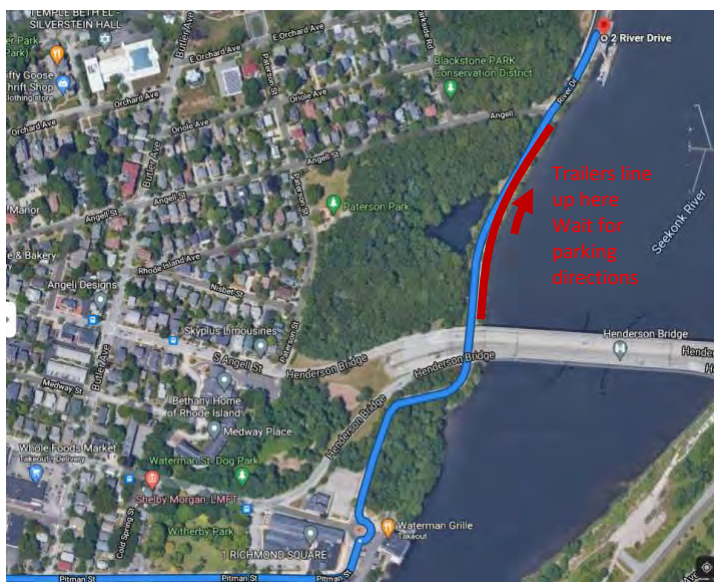
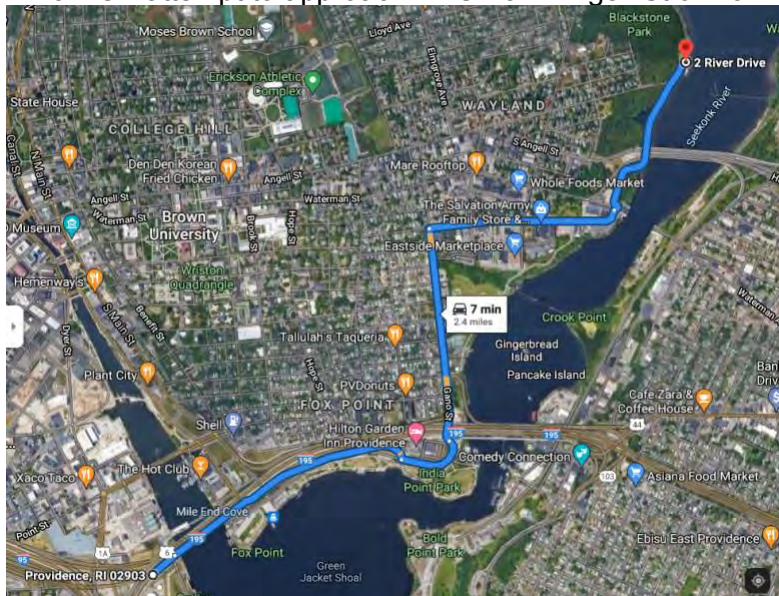
At 3<sup>rd</sup> light - Turn right on Pitman St – this is a **tight turn for trailers**

Continue on Pitman St through roundabout at Richmond Square onto River Rd

After passing under Henderson Bridge, line up and park along River Rd south of Angell St

Wait for parking directions from an NBC Volunteer

**\*\*Do NOT attempt to approach NBC from Angell St or from the north on River Rd\*\***



**For those car-topping boats:**

Follow the same directions above for trailers

You will be directed to where you can unload your boat(s) by an NBC Volunteer

Once unloaded, you will need to move your car to a parking spot

Street parking is available along Angell, Parkside, Paterson, and along portions of River Rd & Irving St north of NBC.

**For leaving NBC:**

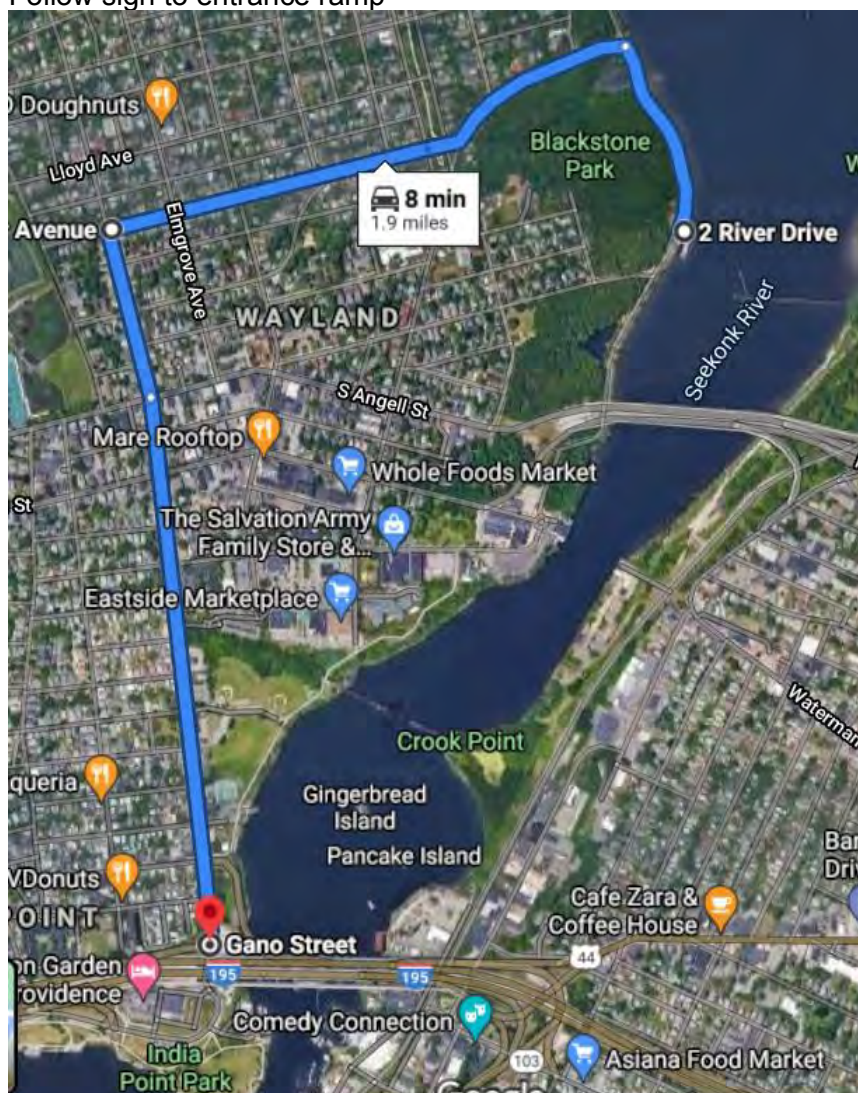
Proceed on River Rd north, follow Irving Ave up the hill

Continue straight on Irving Ave

Right on Taber Ave/Gano St

Continue to I-195

Follow sign to entrance ramp



Thanks for coming!!  
Safe travels home.