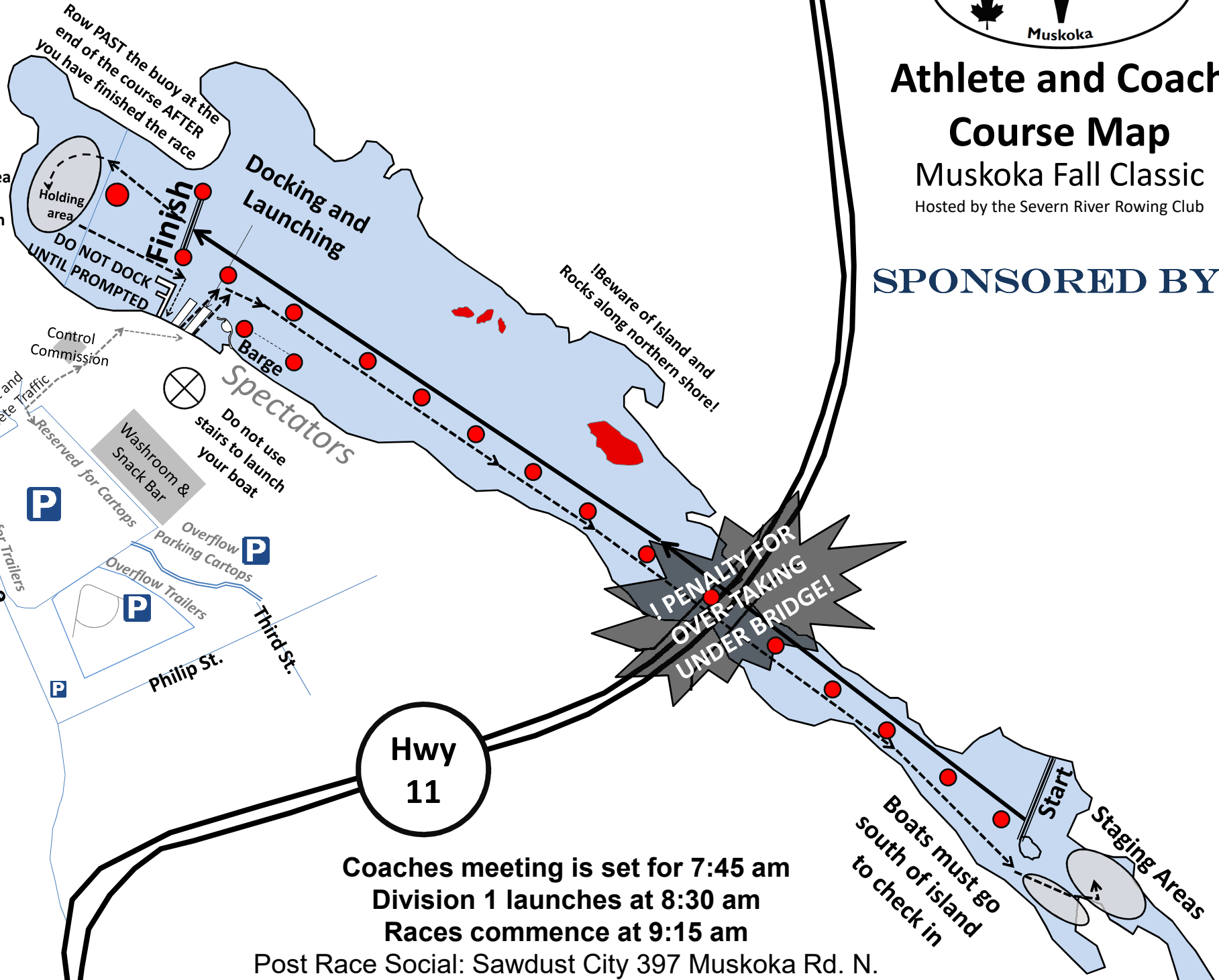


**Athlete and Coach
Course Map
Muskoka Fall Classic**
Hosted by the Severn River Rowing Club

SPONSORED BY:

Rowers must wait in Holding Area until instructed to return to beach



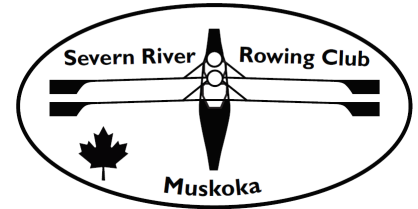
**Coaches meeting is set for 7:45 am
Division 1 launches at 8:30 am
Races commence at 9:15 am**

Post Race Social: Sawdust City 397 Muskoka Rd. N.



Zone 5

Zone 4



Safety Map

Muskoka Fall Classic

Hosted by the Severn River Rowing Club

NOTES:

! = CAUTION

Marshal Boat

Safety Boat

Umpire Boat

* Umpires will also be located on land at Control Commission and the start and finish lines

Hwy 11

Zone 3

Zone 2

Zone 1

Approx. 750.0 metres to finish line

Finish

SD

SC

SB

SA

U2

U1

M2

M1

All rowers MUST Stay close to shore during warm up

NO OVER-TAKING UNDER BRIDGE!

1.0 km from start to Hwy 11 Bridge

On water evacuation Areas

First Aid and AED Unit Available at Beach Building

Public Boat Launch
Moody St.

Brock St.

Bethune

Philip St.

Third St.

Pinedale

Pineridge Gt.

Hwy 11

Hewitt St.

Hewitt St. Public Boat Launch

Staging Area

Start

Holding area

Control Commission

Evacuation Meeting Area

Docking and Launching

Barge !

! Watch for Buoys

! Beware of Island and Rocks along northern shore!

910 Pinedale Rd.

P

P

P



Staging Area



Control Commission

Rowers must use Brock St. to access beach



Evacuation Meeting Area



DO NOT USE STAIRS TO LAUNCH BOATS

SPECTATORS

Timers

Dock #1

Dock #2

DO NOT DOCK UNTIL PROMPTED

Boats must finish between buoys

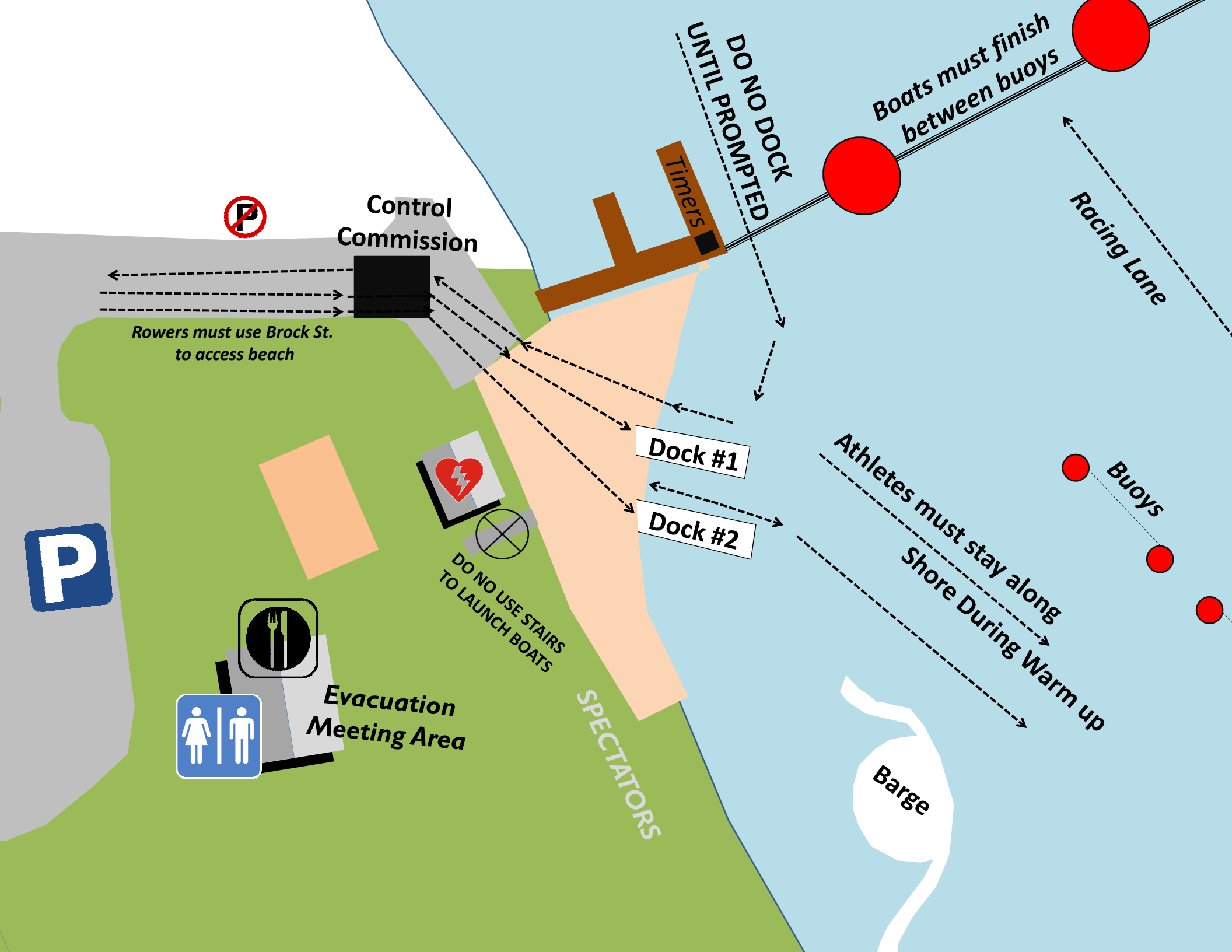
Racing Lane

Athletes must stay along Shore During Warm up

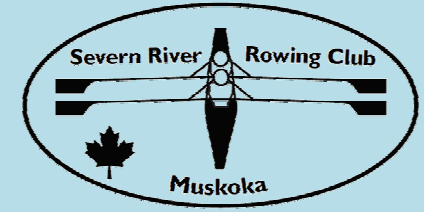
Buoys



Barge



BROCK ST.



Parking Map

Muskoka Fall Classic


Hosted by the Severn River Rowing Club

BETHUNE DR.

Spectator parking along Bethune Dr.



Pedestrian Entrance



Trailers Only



Car Tops only



Additional Car Top Parking



Parking at Ball Diamond



No parking on Phillip St.

THIRD ST.

PHILLIP ST. E

FOURTH ST.



ROAD CLOSED TO CARS

Dock #1

Dock #2

Spectators