






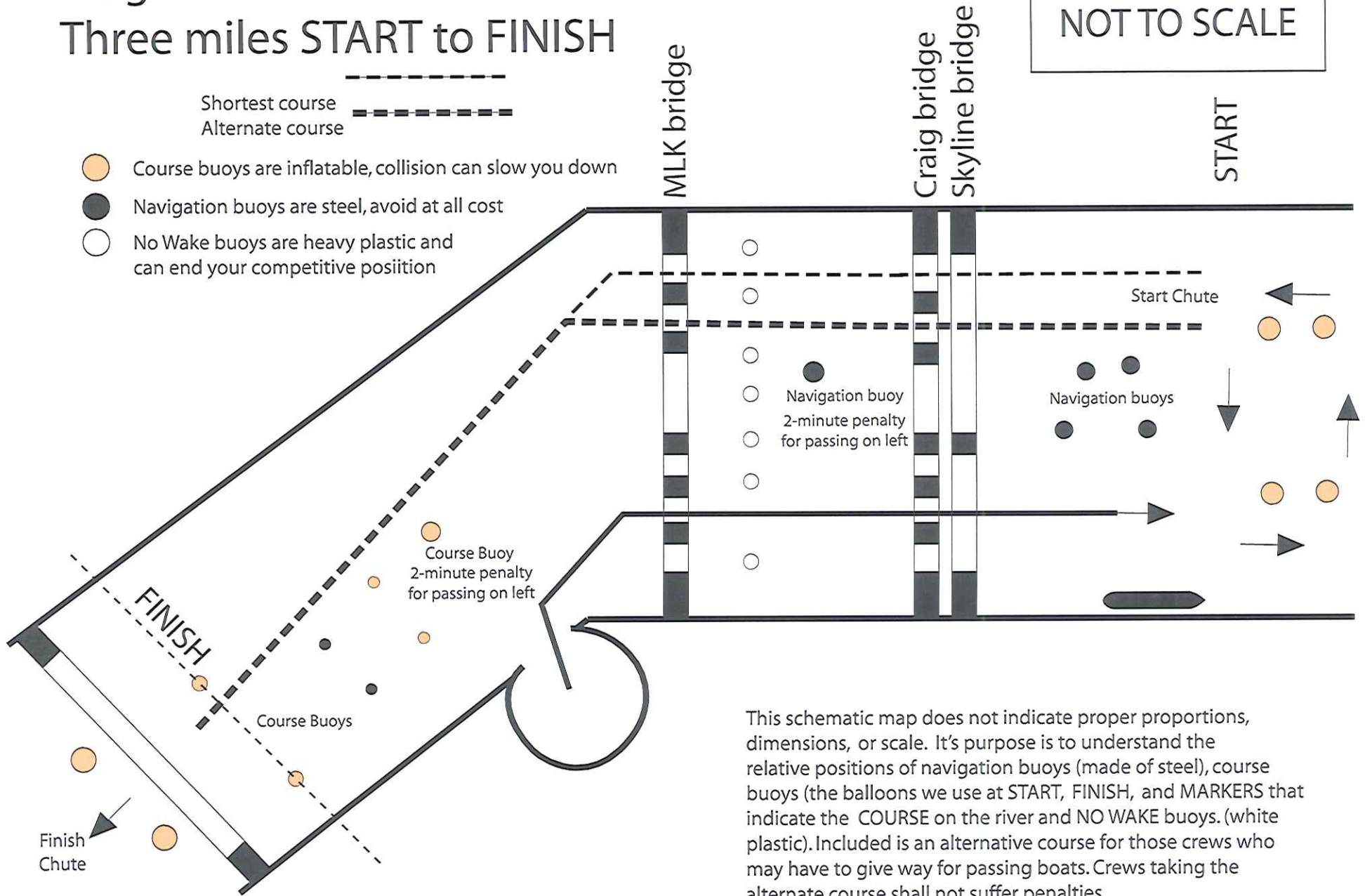
# Frogtown Course

## Three miles START to FINISH

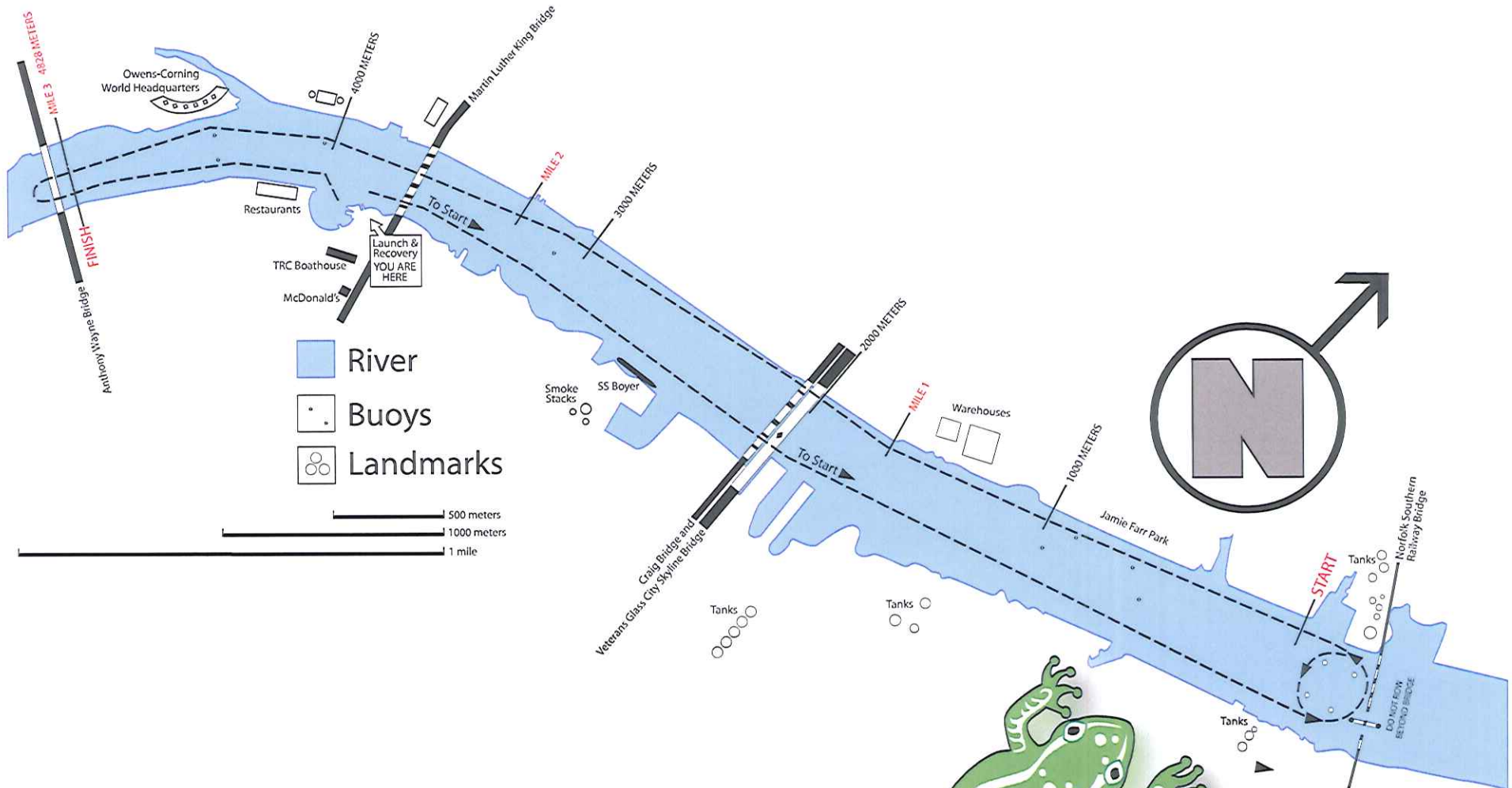
NOT TO SCALE

Shortest course   
 Alternate course 

-  Course buoys are inflatable, collision can slow you down
-  Navigation buoys are steel, avoid at all cost
-  No Wake buys are heavy plastic and can end your competitive position



This schematic map does not indicate proper proportions, dimensions, or scale. It's purpose is to understand the relative positions of navigation buoys (made of steel), course buoys (the balloons we use at START, FINISH, and MARKERS that indicate the COURSE on the river and NO WAKE buoys (white plastic). Included is an alternative course for those crews who may have to give way for passing boats. Crews taking the alternate course shall not suffer penalties.



**Frogtown course on the Maumee River**  
 Distances along the river indicated with bridges, buoys, and landmarks shown.

